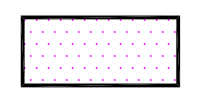
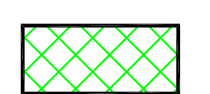









-  CLINTON LAND CONSERVATION TRUST PARCEL & PARCEL NUMBER (FEE PARCEL)
-  THE CONNECTICUT WATER COMPANY PROPERTY.
-  STATE OF CONNECTICUT FOREST
-  NATURE CONSERVANCY PARCEL
-  BODY OF WATER
-  OS OPEN SPACE
-  TIDAL WETLANDS
-  INLAND WETLANDS
-  STREAMS & RIVERS



Clinton Land Conservation Trust, Inc. Land Holdings (As of 12/3/2015)

No	Address / Donor	Vol	Page	Map	Block	Lot	Size / Acre	No	Address / Donor	Vol	Page	Map	Block	Lot	Size / Acre
68-1	Causeway (East)	81	120	86	71	3	0.70	94-1	Carter Hill Road (25)	231	583	63	47	OS	1.33
68-1A	Causeway (West)	81	121	86	70	141	0.30	95-2	Cow Hill Road	239	863	10	2	13C	0.50
68-2	Shore Road (62 Rear)	81	121	79	70	70	3.30	95-3	Grove Way (Mason)	242	46	86	71	27A	1.67
69-1	Pratt Road	86	184	34	13	85	2.50	96-1	Shore Road (60)	247	246	54	50	310S	1.36
70-1	Pratt Road (Hayden's Creek)	86	200	34	13	82	3.00	96-3	Airline Road (110)	248	799	13	3	14	3.36
70-2	Hammock Road Rear	88	258	70	66	241	2.60	97-1	Shore Road (148 Rear)	251	869	86	70	125	1.40
72-1	Bargate Road	96	182	55	54	14A	4.70	97-2	Shore Road (Birchwood)	251	781	86	70	125	5.40
73-1	Airline Road (Deane Haag Trail)	97	054	12	2	15A	5.10	97-3	Beach Park Road	253	990	70	66	217	8.90
74-1	High Street (Old Mill)	100	74	55	54	71	3.60	97-3	West Road	254	986	70	66	244	6.10
76-1	High Street (Rear-Indian River)	106	149	55	54	62A	5.20	97-3	West Road	254	986	70	66	245	0.46
76-2	East Main Street	108	215	88	71	54	0.21	97-3	East Road	253	986	69	66	193	0.33
76-3	Park Drive	109	92	68	65	54C	6.20	97-3A	Harbor View	253	989	77	66	215	3.40
77-1	Beach Park Road	110	252	79	70	14	2.40	97-4	Spencer Hill Road	255	318	7	2	11-05	12.63
77-2	East Main Street	110	953	79	70	150	2.00	97-6	Kelseytown Bridge (6)	257	384	49	41	5A	1.10
79-1	Nod Road (167)	118	988	3	3	1	1.50	98-1	Beach Park Road	263	514	70	66	216	1.80
79-2	Stony Point Road	119	442	34	13	16	2.60	98-2	River Road	264	304	8	2	42	18.75
79-3	Christopher Lane	119	929	76	56	32	13.22	98-3	Long Hill Road (115R)	264	364	65	49	10	1.00
79-4	Ironworks Road	119	961	50	42	50	2.22	98-4	Elise Lane	268	75	27	39	405	10.07
80-1	Thrush Cross Road (3)	120	453	65	51	92	1.70	98-5	Stone Wall Lane (18)	268	164	29	21	9-05A	1.64
80-2	Nod Road	120	586	32	8	78	2.08	98-5A	Stone Wall Lane (19)	268	164	29	21	9-05	22.55
80-3	Nod Road (73)	120	931	21	8	80	1.30	99-1	East Main Street	271	250	88	71	56	0.29
80-4	Fox Hill Drive	121	170	7	2	60, A & B	9.56	99-2	Ben Mottell Rd 43 (Indian River)	282	260	27	39	5-05	7.89
80-5	Country Village Lane (10)	122	6	20	6	117,117A	3.57	00-1	Egypt Lane (Briar Patch)	289	95	29	21	5-05	1.35
80-6	Carriage Drive Extension	122	955	77	56	54B	4.61	01-1	Liberty Street (Dyber)	297	201	54	50	27B	12.98
81-1	Brickyard Road (Peters Woods)	123	835	63	47	25	56.20	01-2	James Vincent (LaFata)	297	1181	16	39	3	16.60
81-2	Valley Road	124	918	64	48	19	1.02	01-3	Fairy Bell Road 95 (Prole)	298	1001	64	48	35	1.49
81-3	Valley Road (37)	124	918	64	48	2	0.66	01-4	Frederick Place 12 (Campman)	299	471	64	48	29-05	1.34
82-1	Highland Drive	125	1108	33	10	39A	0.54	01-5	Elliott Easement only						
82-2	Beach Road	125	1110	86	71	24	1.70	01-6	Hammonasset Ave. Cedar Island	304	612	57	73	59	0.12
82-3	East Main Street (Rear)	126	1078	88	71	43A,53	0.90	01-7	Liberty St. 155 (Roth Place)	318	785	54	50	31-20S	1.00
82-4	Sandy Brook Road	127	456	55	54	3A	3.80	08-1	Green Way (Lynn Miller)	324	151	88	71	44	0.51
83-1	Liberty Street (Lar Fagan Sanctuary)	132	946	67	54	30	8.60	02-3	Taylor Ridge 16	326	990	51	39	46-05	48.29
83-2	Sassafras Lane	134	972	18	19	15C	15.43	03-1	Meadow Road (Angela Schmidt)	333	139	78	68	13	4.50
83-2A	Sassafras Lane	134	974	19	20	15B	3.12	03-2	Brush Hill Rd 18 (Cherry Hill Sub)	357	633	77	58	48-05	2.46
84-1	Olde Orchard Road (14)	137	567	11	2	150	13.04	03-3	Old Post Road 105 (Rear) (Giunta)	358	632	84	56	60	24.43
84-1A	Olde Orchard Road (50)	137	575	10	2	15E	20.22	04-1	Egypt Lane (Pyramid Acres) 309	360	1168	18	21	19-05	0.99
84-1B	Olde Orchard Road (17)	137	567	11	2	15	72.60	05-1	Old Post Road 77 (Albert)	381	47	77	56	54A-05	9.94
84-2	Brush Hill Road 20	141	904	77	58	48A	1.96	05-2	Osprey Commons 26 (Richards)	387	322	69	65	113-	1.88
85-1	Nod Place (Hammonasset River)	146	372	15	10	49	9.95	05-3	Nutmeg Drive (Perry, Pudeler) (3.9+)	391	345	76	56	18-19	4.2
85-2	Killingworth Turnpike	147	462	27	39	89A	3.25	05-4	Beach Park Road	387	322	69	65	113	49.39
85-3	Chittenden Hill Road	149	315	61	43	1	23.30	06-1	Groveway (Mays)	401	445	88	71	34	1.1
85-4	Brickyard Road (64)	150	987	63	47	27	12.79	06-2	Groveway (Mason)	401	447	88	71	34	0.4
86-1	Airline Road	158	471	13	2	28	12.30	06-3	Nod Place (Yacko, Maione)	403	927	22	10	48	4.3
86-2	Brickyard Road (9 Rear)	160	408	63	47	26	2.54	08-1	Old Hill (135)	421	1008	19	2	18-05	4.8
86-3	Pleasant Valley Road (56)	162	838	74	44	3	7.10	08-2	Old Hill (135)	421	1008	19	2	18-05	4.8
86-4	Causeway (East)	164	229	86	71	1	9.30	08-3	Long Hill Road (Allen Whiting Ferris)	425	1009	70	66	245	1.74
88-1	Riverside Drive	178	337	34	13	135-2	9.04	11-01	51 Shore Rd - (Chaney)	452	1098	79	70	57	2.47
89-1	Nod Place (Hammonasset River)	194	237	79	70	155A	3.00	11-02	54 Grove Way (Rawson)	455	1274	88	71	42	0.69
89-1A	Mailard Lane	182	735	79	70	52	1.00	12-01	Ridgeway Road (Maltese)	459	807	88	71	44	0.51
89-2	Tower Hill Road (57)	194	707	48	41	OS	5.30	12-02	Cream Pot Road (Dowd)	464	339	40	39	85 & 86	17
89-3	Olde Orchard Road	196	285	6	2	8	0.21	13-01	Bonnie Lane (Pinder)	467	137	67	58	7A-05	2.61
89-4	Cow Hill Road	196	859	30	22	156	7.35	13-02	Beach Park Road (Allen-Terhune)	475	1348	69	66	214	3
89-5	Pleasant Valley Road	198	835	74	52	OS		13-03	Elliott Preserve	475	1339	56	64	2A	17.13
90-1	East Main Street (252)	199	839	78	70	155	0.41	15-01	Ridgeway Road (Maltese)	487	1018	3	2	10-05	0.19
92-1	Olde Schoolhouse Road	215	1144	30	22	157A	1.42	15-02	River Road (Weiss)	488	103	3	2	1	30.69
92-1A	Olde Schoolhouse Road	215	1144	30	22	157B	3.88	15-03	Ridgeway Road (Loveday)	488	113	3	2	69	9.48
92-2	Olde Orchard Road	216	911	9	2	29	1.45	15-04	60 Hammonasset Avenue (Lew)	489	929	57	73	60	0.12
92-3A	Olde Orchard Road	217	1150	6	2	OS-1	4.21								
92-3B	Christina Court (Rear)	217	1150	11	2	OS-3	32.74								
92-4	Meadowview Estates	218	999	55	54	6A	1.10								
92-5	Cream Pot Road (Jesse Buell Forest)	224	105	40	39	83	50.19								

Lands of The Clinton Land Conservation Trust, Inc
Clinton, Connecticut



Scale 1" = 800 ft

MAPPING BY:
Gesick & Associates P.C.
SURVEYORS & MAPPERS
PLANNERS
19 Cedar Island Ave.
Clinton, CT 06413
Ph: (860) 669-7799
www.gesickssurveyors.com